

**Service Disruption:** ONE WAY ROAD CLOSURE  
**Road Name:** Parnell Road  
**Dates:** Saturday 13 April – Monday 29 April 2019

## **BUS SERVICES**

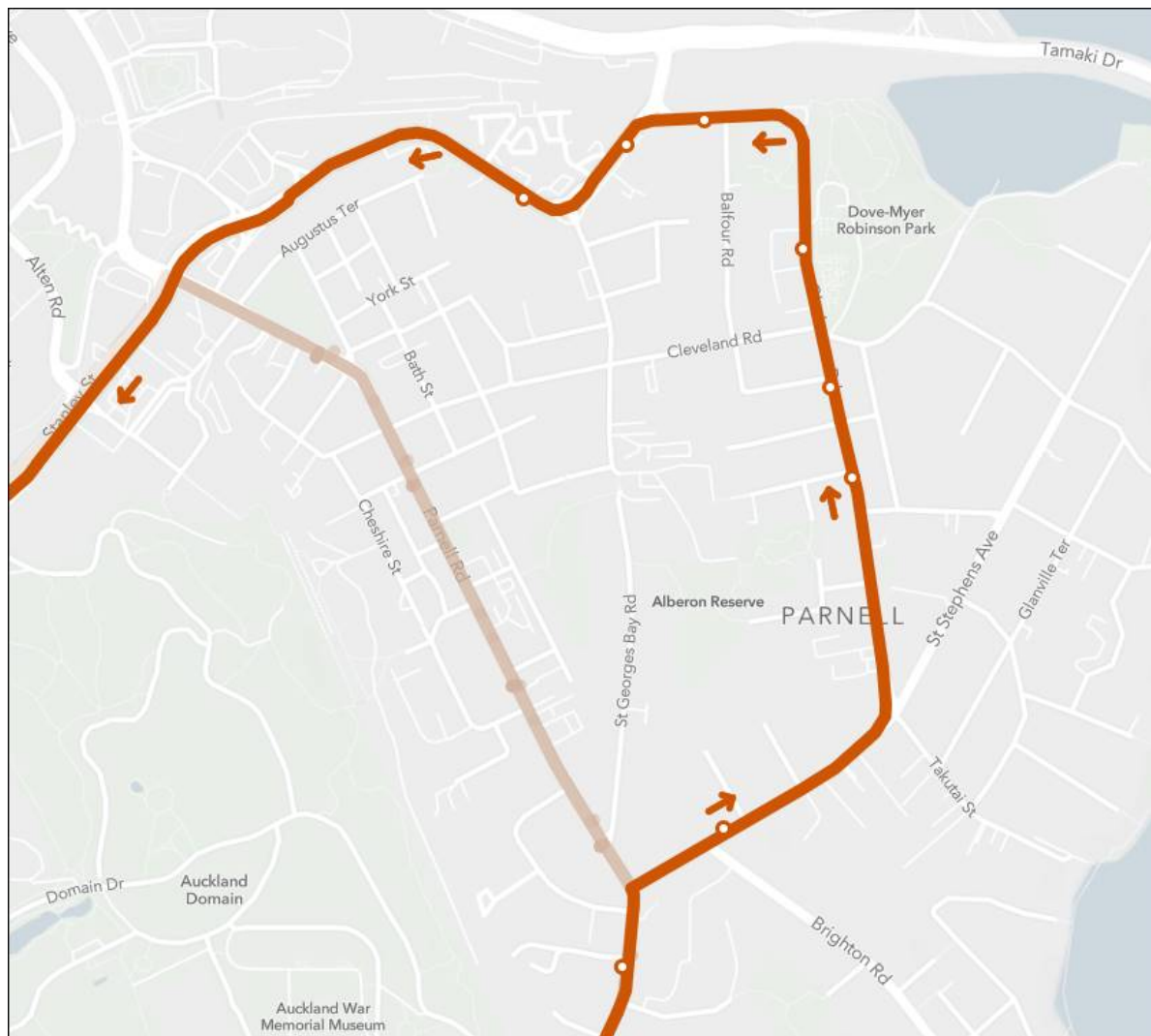
**Times:** ALL TIMES  
**Duration** 2 weeks approx  
**Raindate:** To be confirmed  
**Description:**

A one way road closure is required to construct speed tables at pedestrian crossings  
Some delays can be expected

- **Detours** required for OUT- Outer Link Anticlockwise services

**DETOUR**

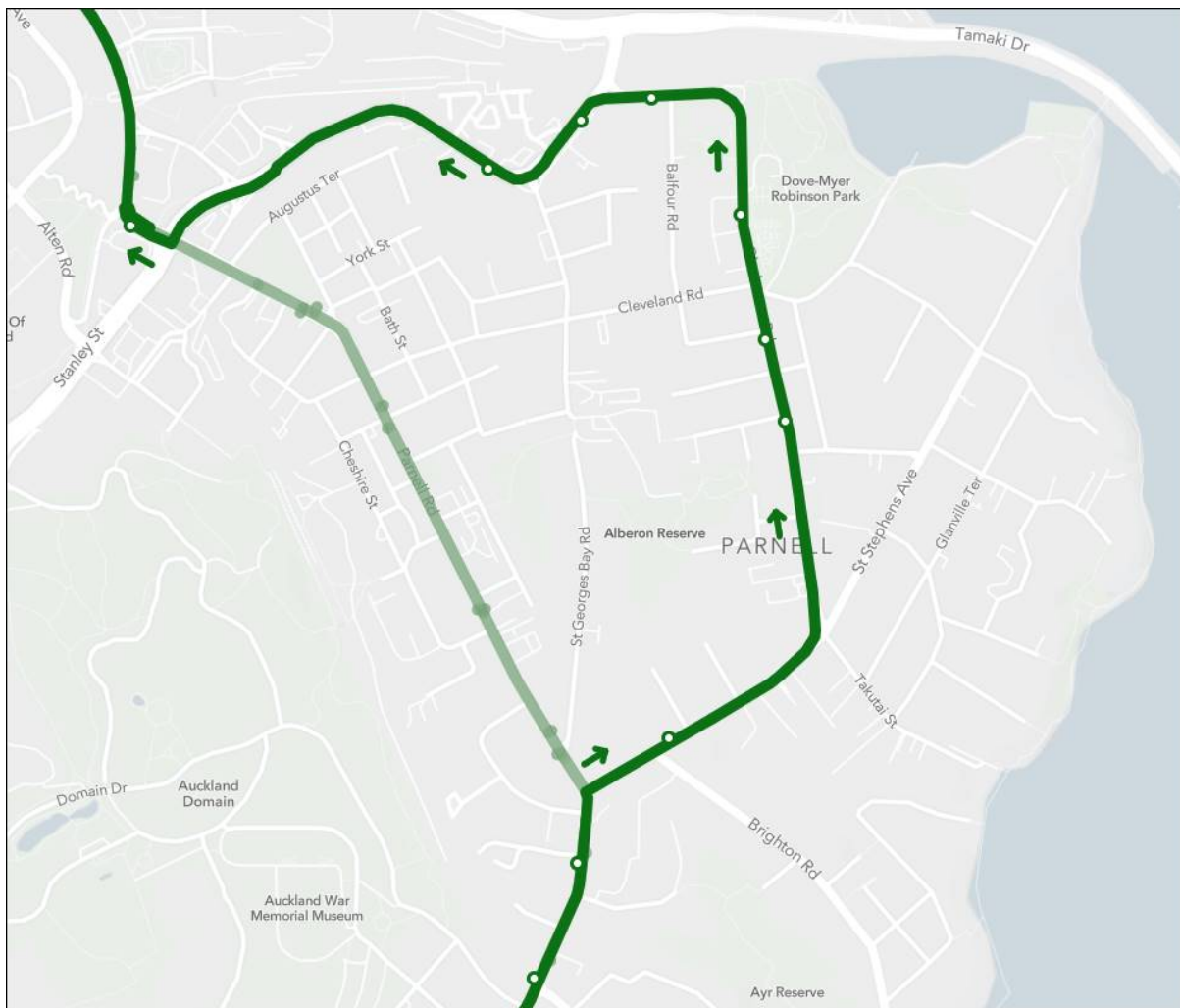
<b>ANTI CLOCKWISE</b>	<b>CLOCKWISE</b>
<b>Parnell Road as normal RIGHT- ST Stephens Ave LEFT-Gladstone Road LEFT-The Strand STRAIGHT AHEAD Stanley Street Then as normal</b>	



- **Detours** required for INN- Inner Link Anticlockwise services

**DETOUR**

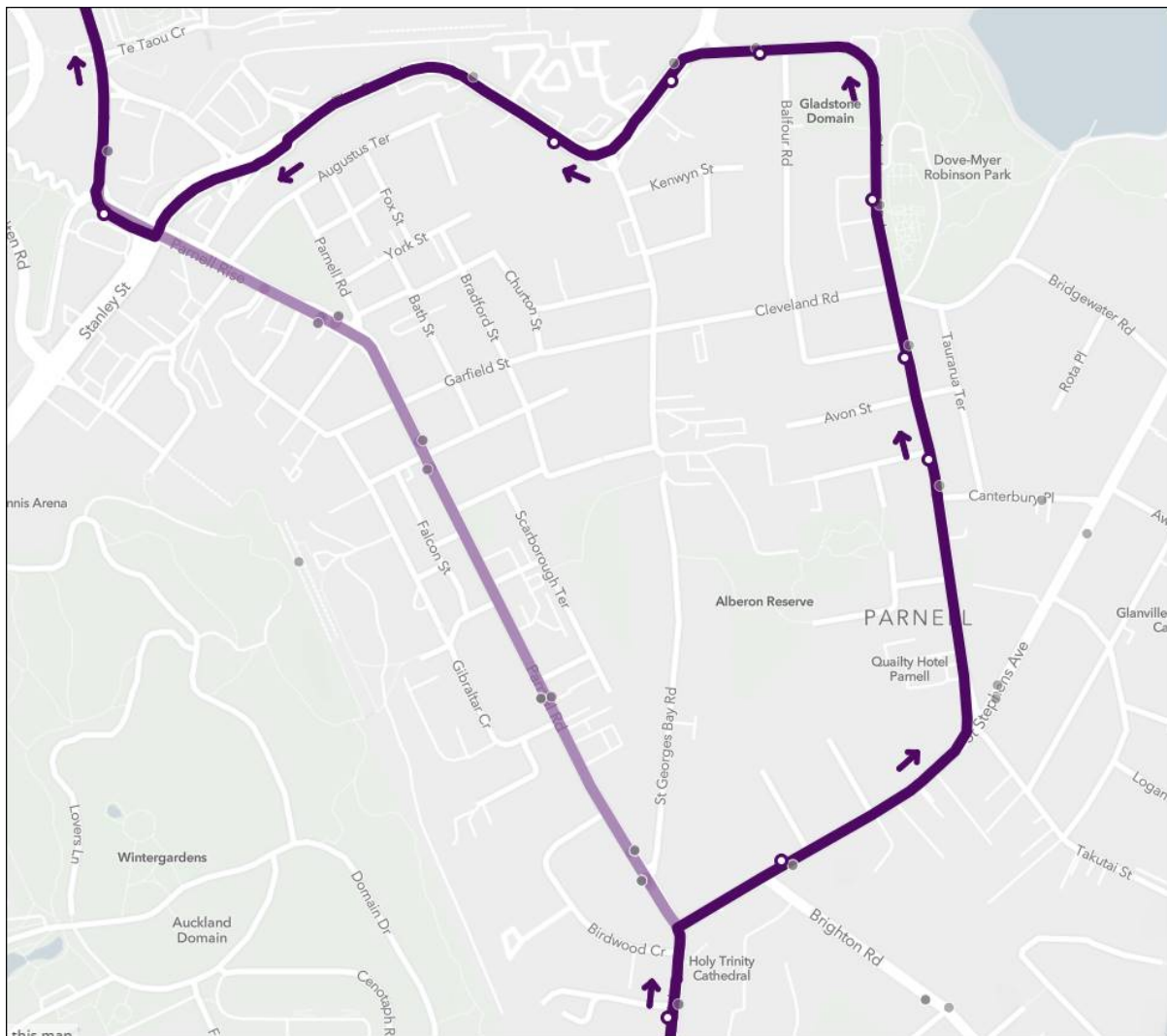
ANTI CLOCKWISE	CLOCKWISE
<b>Parnell Road as normal</b> <b>RIGHT- ST Stephens Ave</b> <b>LEFT-Gladstone Road</b> <b>LEFT-The Strand</b> <b>RIGHT-Beach Road</b> <b>Then as normal</b>	<b>No change</b> <b>Remain on normal route</b>



- **Detours** required for RAIL BUS **Go Bus** doing BRT – Onehunga and **Pavlovich** doing BRT – Puke services

**DETOUR**

INBOUND	OUTBOUND
<b>Parnell Road as normal</b> <b>RIGHT- ST Stephens Ave</b> <b>LEFT-Gladstone Road</b> <b>LEFT-The Strand</b> <b>RIGHT-Beach Road</b> <b>Then as normal</b>	<b>No Change</b> <b>Remain on normal route</b>



• **Bus stops closed**

<b>Stop Closed</b>	<b>Redirect to</b>	<b>Services affected</b>
Parnell Rd near St Marys Close (7193)	493 Parnell Rd (7195)	Inner Link and Outer Link
359 Parnell Rd (7191)	493 Parnell Rd (7195)	Inner Link and Outer Link
279 Parnell Rd (7189)	493 Parnell Rd (7195)	Inner Link and Outer Link
129 Parnell Rd (7187)	Beach Rd near Stanley St (7183)	Inner Link only
	TEMP BUS STOP under the Rail bridge on The Strand	Outer Link only
83 Parnell Rise (7185)	Beach Rd near Stanley St (7183)	Inner Link only
	TEMP BUS STOP under the Rail bridge on The Strand	Outer Link only